










**Legend**

-  Land Under Applicant's Control
-  Planning Application Boundary
-  Excavation Boundary
-  Phase Boundary
-  Unworked Land
-  Extraction Area During Phase  
Overburden: c.230k cu.m; Saleable Aggregate: c.460k tonnes
-  Area Worked and Restored  
Restoration Contour and Level (mAOD)
-  Temporary Soil Storage
-  Temporary Environmental Bund

**Notes**

Phase 2 has largely been worked out and the restoration landform formed as part of the current planning permission. The restoration landform has been modified to correspond with the proposed rowing lake scheme.

Models	Plotted from: 1807-S253 PHASE 2.LSS
	Overlay 1: OS 1:10,000 mapping data
	Overlay 2: 1807-S273 LARGE BLUE AND RED BOUNDARIES.LSS
	Overlay 3:

Based on Ordnance Survey Land Line data with the permission of Her Majesty's Stationery Office, © Crown copyright. Licence N° 100018131



**National Reserves Department**  
 CEMEX UK Operations Limited  
 Rugby House, Evreux Way  
 Rugby, Warwickshire  
 CV21 2DT  
 Telephone 01788 517000  
 Facsimile N/A

Drawn By Steven Hopkins	Company CEMEX UK Materials Limited
Date 12.February.2019	Site Ryall North
Scale(S) 1:8000 (A3)	Project Rowing Lake Development Quarry Working Scheme
Checked / Approved by: WORKING DRAFT	Title <b>Phase 2</b>
OS Ref. SO8542	Drawing No. 180/-S253-RYN-D-102